

08684

SL/No- 9 I 9332A-20



पश्चिम बंगाल WEST BENGAL

admissible under Rule 21 & as
 s/s 5 (1) of W.P.A.R. Act. 1984
 duly Stamp under the Indian B 462359
 Stamp Act 1899 Subsequently
 amended Schedule I.A. No. 23
 Tax Paid 10-00

Stamp duty of Rs. 28175/- + 49000/-
 has been realized on 03/07/07
 as per Banker's Cheque 1987633, 987634
 Bank Draft No. _____
 Date 2/07/07 of North Bhatnagar (Gorakhpur)

Registrar s/s 1 (A)
 North 24-Parganas
 I.R.R.-II

02 JUL 2007

Convey/14916

CONVEYANCE 26 DEC 2007

THIS INDENTURE made on this 2nd day of July Two

Thousand and Seven **BETWEEN (1) SRI SANKAR BHATTACHARJEE** son
 of Late Khetra Nath Bhattacharjee, residing at Bishnupur, Police Station -
 Rajarhat, in the District of 24-Parganas (North), **(2) SMT. GOURI
 BHATTACHARJEE** wife of Sri Sankar Bhattacharjee, residing at
 Kalikapur, Police Station - Rajarhat, in the District of 24-Parganas (North)
 both are by faith - Hindu, by occupation - Service and Housewife
 respectively, both are Indian Citizen, hereinafter called the **VENDORS**
 (which expression shall unless excluded by or repugnant to the context be
 deemed to mean and include their heirs, executors, administrators,
 representatives and assigns) of the **FIRST PART.**

Handwritten calculations:
 118172
 420-00
 170-00
 2318000

Handwritten notes and signatures at the bottom right, including a large signature and some illegible text.

2113

206602

ARUN KR. BHOWMICK
ADVOCATE
HIGH COURT, KOLKATA

স্বাক্ষরিত
এ. বি. এম. মাস, অফিস

21 MAY 2007

400000



Sankar Bhattacharya
Sankar Bhattacharya
Gauri Bhattacharya
W/o Sankar Bhattacharya
P. S. ...
District - North 24 Parganas
Caste - Hindu/Muslim/Christian
Profession -
Sector -

সংক্রান্ত
মোট টাকার ক্রম
এই চাপান নং-৫ মোট কত
টাকায় খরিদ করা হইয়াছে
স্বাক্ষরিত নাম -
সংক্রান্ত -
of the Registrar of the District Court
at Barasat by
of the Registrar /

Sankar Bhattacharya

3249
North 24-Parganas
12.02.07 2007



Sankar Bhattacharya

3250



In. Gauri Bhattacharya

Prasenjit Bhattacharya
Sankar Bhattacharya
P. S. ...
District - North 24 Parganas
Caste - Hindu, Muslim/Christian
Profession -
Sector -

Prasenjit Bhattacharya.
c/o - Sankar Bhattacharya.
vill - Bishnupur
P.O. - R. Bishnupur
Dist - North 24 Parganas
P.S - Rajarhat
Business.

Registrar of the District Court
North 24-Parganas
D.P.R.
02 JUL 2007

A N D

SASWAT DEVELOPER PVT. LTD., a limited company, registered under the Companies Act, 1956, represented by its Director **SRI TRILOCHAN SHARMA** and having its office at Om Tower, 9th floor, 32, Jawahar Lal Nehru Road, Police Station – Park Street, Kolkata, hereinafter called the **PURCHASER** (which expression shall unless excluded by or repugnant to the context be deemed to mean and include its successor or successors-in-office and assigns) of the **OTHER PART**.

WHEREAS Sri Sankar Bhattacharjee, the Vendor No.1 herein, is well seized and possessed of or otherwise well and sufficiently entitled to the property measuring

an area 15.00 Satak out of 90 Satak comprised in R.S. Dag No. 683 (Danga),

an area 12.00 Satak out of 12 Satak comprised in R.S. Dag No. 861 (Bagan),

being total area **27.00** Satak under L.R. Khtian No. **470**, at Mouza – Kalikapur, Police Station – Rajarhat, in the District of 24-Parganas (North), by virtue of record of rights.

AND WHEREAS Smt. Gouri Bhattacharjee, the Vendor No. 2 herein, is well seized and possessed of or otherwise well and sufficiently entitled to the property measuring

an area 01.00 Satak out of 35 Satak comprised in R. S. Dag No. 682 (Bagan),

an area 06.00 Satak out of 90 Satak comprised in R. S. Dag No. 683 (Danga),

being total area **07.00** Satak under L.R. Khatian No. **1024**, at Mouza – Kalikapur, Police Station – Rajarhat, in the District of 24-Parganas (North), by virtue of record of rights.

AND WHEREAS Sri Sankar Bhattacharjee and Smt. Gouri Bhattacharjee, the Vendor Nos. 1 and 2 herein, are thus well seized and possessed of or otherwise well and sufficiently entitled to the property measuring

an area 21.00 Satak out of 90 Satak comprised in R.S. Dag No. 683 (Danga),

an area 12.00 Satak out of 12 Satak comprised in R.S. Dag No. 861 (Bagan),

an area 01.00 Satak out of 35 Satak comprised in R.S. Dag No. 682 (Bagan),

being total area **34.00** Satak under L.R. Khatian No. **470, 1024**, at Mouza – Kalikapur, Police Station – Rajarhat, in the District of 24-Parganas (North) and

2318000
386201
26.12.07
810544
26.12.07
84921
26.12.07
3836
46
26.12.07

[Handwritten signatures and initials]

26.12.07



Registrar a/s T (A)
North 24-Parganas

02 JUL 2007

enjoying the same with good right absolute power of ownership and has every right to transfer the same to anybody in anyway.

AND WHEREAS the Vendors have agreed to sell and the Purchaser has agreed to purchase the said plot of "Bagan, Danga" land measuring an area of **34.00** Satak comprised in R.S. Dag No. **683, 682, 861**, under L.R. Khatian No. **470, 1024**, more fully and particularly described in the schedule hereunder written and delineated in the map or plan annexed hereto and bordered RED thereon at or for the price of **Rs. 15,45,500/-** (Rupees Fifteen Lacs Fourty Five Thousand Five Hundred) only.

NOW THIS INDENTURE WITNESSETH THAT:

I. In pursuance of the said agreement and in consideration of the said sum of **Rs. 15,45,500/-** (Rupees Fifteen Lacs Fourty Five Thousand Five Hundred) only paid by the Purchaser to the Vendors at or before the execution of these presents (receipts whereof the Vendors doth hereby as well as by the Receipt and Memo hereunder written, admit and acknowledge and of and from the payment of the same and every part thereof forever release, discharge and acquit the Purchaser and the said plot of Land), the Vendors doth hereby grant, sale, transfer, convey, assign and assure unto the Purchaser the said plot of land i.e. **ALL THAT** the piece or parcel of "Bagan, Danga" land measuring an area of **34.00** Satak comprised in R.S. Dag No. **683, 682, 861**, under L.R. Khatian No. **470, 1024**, at Mouza - Kalikapur, P.S. Rajarhat in the District of 24-Parganas (North) morefully described in the schedule hereto and delineated and demarcated on the Map or Plan annexed hereto and bordered "RED" thereon and hereinbefore as well as hereafter called "the said plot of land" **OR HOWSOEVER OTHERWISE** the said plot of land now is or at any time hereto before were or was situate, butted, bounded, called, known, numbered, described and distinguished **TOGETHER WITH** all areas, fences, passages, sewers, drains, water, water courses, trees, bushes, hedges, fixtures, benefits, advantages and all manner of former or other rights, liberties, easements, privileges, appendages and appurtenances whatsoever belonging to the said plot of land or in anywise appertaining thereto or any part thereof, usually held, used, occupied, accepted, enjoyed, reputed or known as part or parcel or member thereof or appurtenant



Registrar s/s I (A)
North 24-Parganas
1 B. S. R. 11

'02 JUL 2007

thereto **AND** the reversion or reversions, remainder or remainders and all rents, issues and profits thereof and all and every part thereof, hereby granted, sold, conveyed, transferred, assigned and assured or expressed or intended so to be **AND** all the estate, right, title, interest, inheritance, use, trust, property, claim and demand whatsoever both at law and in equity of the Vendors into, upon or in respect of the said plot of land or any part thereof which now are or were or hereafter shall or may be in the custody, power or possession of the Vendors or any person or persons from whom the Vendors can or may procure the same without any action or suit at law or in equity **TO HAVE AND TO HOLD** the said plot of land all and singular, the lands hereditaments, messuages, benefits, rights and properties hereby granted, sold, conveyed, transferred, assigned and assured or expressed or intended so to be and each and every part thereof unto and to the use of the Purchaser absolutely and forever, free from all encumbrances, trusts, liens, lispendens, charges, attachments, claimants, bargadars (share-croppers), requisitions, acquisitions, vestings and alignments whatsoever;

II. THE VENDORS DOTH HEREBY COVENANT WITH THE PURCHASER AS FOLLOWS:

i) That notwithstanding any act, deed, matter or thing whatsoever by the Vendors or any of his predecessors or ancestors-in-title done or executed or knowingly suffered to the contrary, the Vendors is now lawfully and rightfully seized and possessed of and/or otherwise well and sufficiently entitled to the said plot of land and all other properties, benefits and rights hereby granted, sold, conveyed, transferred, assigned and assured unto and to the Purchaser in the manner aforesaid;

ii) **AND THAT** notwithstanding any act, deed, matter, or thing done as aforesaid, the Vendors now has good right, full power, absolute authority and indefeasible title to grant, sell, convey, transfer, assign and assure the said plot of land and all properties, rights and benefits hereby granted, sold, conveyed, transferred, assigned and assured or expressed or intended so to be unto and to the Purchaser, in the manner aforesaid, according to the true intent and meaning of these presents;



Signature a/s Y (S)
North 24-Parganas
(D. E. E. - II)

'02 JUL 2007

- iii) AND THAT the said plot of land and all other properties, rights and benefits hereby granted, sold, conveyed, assigned and assured or expressed or intended so to be and each of his is now free from all encumbrances, demands, claims, bargas, charges, liens, attachments, vestings, leases, lispensens, uses, debutters or trusts made or suffered by the Vendors or any person or persons having or lawfully claiming any estate or interest in the said plot of land from under or in trust for the Vendors;
- iv) AND THAT the Vendors has, at or before the execution of this conveyance, delivered vacant and peaceful possession of the entirety of the said plot of land to the Purchaser and the Vendors has no claim of any nature whatsoever against the Purchaser;
- v) AND THAT the Purchaser shall and may from time to time and at all times hereafter, peacefully and quietly, enter into, hold, possess, use and enjoy the said plot of land and every part thereof and receive the rents, issues and profits thereof and all other benefits, rights and properties hereby granted, sold, conveyed, transferred, assigned and assured or expressed or intended so to be, unto and to the Purchaser, without any lawful hindrance, eviction, interruption, disturbance, claim or demand whatsoever from or by the Vendors or any person or persons lawfully or equitably claiming any right or estate therein from under or in trust from the Vendors;
- vi) AND THAT free and clear and freely and clearly and absolutely acquitted, exonerated, released and forever discharged or otherwise by and at the costs and expenses of the Vendors, well and sufficiently entitled saved and indemnified of, from and against all charges, liens, debts, attachments and encumbrances whatsoever suffered or created by the Vendors or any of its predecessors-in-title or any person lawfully or equitably claiming as aforesaid;
- vii) AND THAT the Vendors shall indemnify and keep the Purchaser absolutely discharged, saved, harmless and kept indemnified against all encumbrances, liens, bargas, vesting, attachments, lispensens, uses, debutters, trusts, claims and demands or any and every nature whatsoever by or against the Vendors or



Registrar u/s I (A)
North 24-Parganas
(D.R.R.-II)

02 JUL 2007

any person lawfully or equitably or rightfully claiming as aforesaid in respect of the said plot of land or any part thereof;

viii) AND ALSO THAT the Vendors and all persons having or lawfully, rightfully or equitably claiming any estate or interest in the said plot of land or any part thereof from under or in trust for the Vendors shall and will from time to time and at all times hereafter, at the request and costs of the Purchaser, do and execute and cause to be done and executed all such acts, deeds, matters or things whatsoever for further better or more perfectly assuring the said plot of land and every part thereof and other benefits and rights, hereby granted, sold, conveyed, transferred, assigned and assured unto and to the Purchaser in the manner aforesaid, as shall or may be reasonably required;

ix) AND ALSO THAT the Vendors has not at any time heretofore done or executed or knowingly suffered or been party or privy to any act, deed, matter or thing whereby the said plot of land and other benefits and rights, hereby granted, sold, conveyed, transferred, assigned and assured or expressed or intended so to be or any part thereof can or may be impeached, encumbered or affected in title;

SCHEDULE OF THE PROPERTY

(The said plot of land)

ALL THAT, piece or parcel of "Bagan, Danga" land measuring an area of **34.00** Satak comprised in R.S. Dag No. **683, 682, 861**, under L.R. Khatian No. **470, 1024**, at Mouza - Kalikapur, P.S. Rajarhat, within the limit of Panchayet, Addl. Dist. Sub-Registrar Office Bidhannagar, and according to the settlement Record of rights finally published the plot is comprised at Pargana - Kalikata, J.L. No. 40, R.S. No.126, Touzi No. 10, in the District of 24-Parganas (North).

<u>R.S. Dag No.</u>	<u>Total Area</u>	<u>Sold Area</u>	<u>Nature</u>
683	90 Satak	21.00 Satak	Danga
861	12 Satak	12.00 Satak	Bagan
682	35 Satak	<u>01.00 Satak</u>	Bagan
		<u>34.00 Satak</u>	



Signature u/s Y (A)
North 24-Parganas
(D. & R. - U)

02 JUL 2007

The said plot of land is butted and bounded as follows: -

ON THE NORTH : Part of Other Dags.
 ON THE SOUTH : Part of Other Dags.
 ON THE EAST : Part of Other Dags.
 ON THE WEST : Part of Other Dags.

IN WITNESS WHEREOF, the VENDORS have executed these presents on the day month and year first above written.

SIGNED SEALED AND DELIVERED

by the VENDORS At Kolkata in presence of: -

1. Prosenjit Bhattacharyya
Bishnupur.

2. ~~Prosenjit Bhattacharyya~~
3/3 Bishnupur

Sankar Bhattacharjee


































SANKAR BHATTACHARJEE

Sm. Gauri Bhattacharjee

GOURI BHATTACHARJEE
SIGNATURE OF THE VENDORS

SPECIMEN FOR TEN FINGERPRINTS


Sl. No. Signature of the Executans.

					
	S	R	M (Left Hand)	I	T
					
	T	I	M (Right Hand)	R	S
<p><i>Handwritten signature: H. J. S. H.</i></p>					
					
	S	R	M (Left Hand)	I	T
					
	T	I	M (Right Hand)	R	S
<p><i>Handwritten signature: Sankar Bhattaraya</i></p>					
					
	S	R	M (Left Hand)	I	T
					
	T	I	M (Right Hand)	R	S
<p><i>Handwritten signature: Sanjiv Mishra</i></p>					



LAND PLAN PART OF R.S. DRG NO 636, 637, 638, 640, 647, 649, 650, 651, 652, 653, 654
655, 680, 681, 683, 684, 861, 862, 863, 864, 865, 866, 867 R.S. KHATTIAN NO
L.R. KHATTIAN NO MOUZA KALITAPUR 3-1 NO 40 RESHNO 143
P.S. RAJRAHAT DIST NO. 24 PAR GANES SCALE

PL. NO. NAME OF VENDOR NAME OF VENDOR AREA





Registrar of Companies
North 24 Parganas
West Bengal
02 JUL 2007



LAND PLAN PART OF R S DAG NO 683

RS KHATIAN NO

L.R KHATIAN NO

NAME OF MOUZA XALIKR PUR

J L NO 40

RESA NO 143

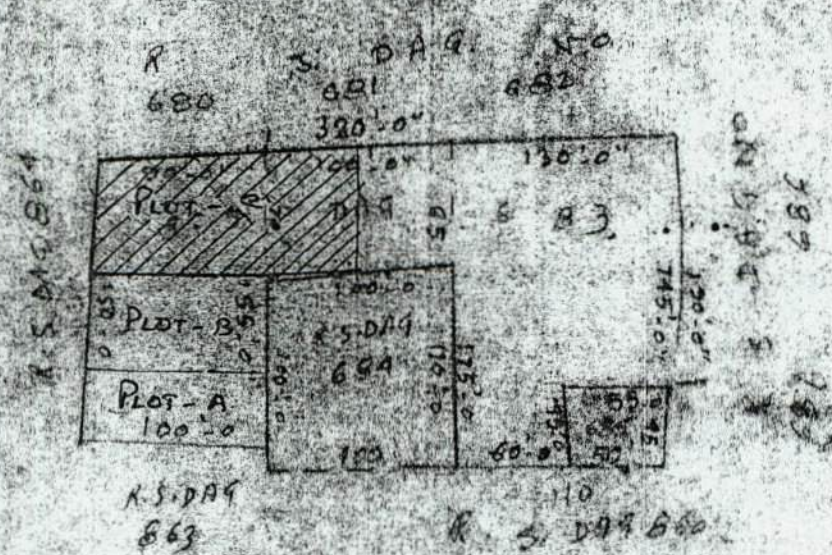
P S RAJARHAL

DISI N 24 PARGANAS SCALE 100' = 1"

PL NO	NAME OF VENDOR	NAME OF YENDEE	AREA
A			13 20
B			15 DC
C			21 DC

Sankar Bhattacharya

Sm. Galvi Bhatta Chatterjee



NO. 21 UNDIVIDED PART OUT OF 90 DECIMAL
 COMPRISING 21 DECIMAL OF PLOT NO 683
 SHOWN THUS

DAVID N. S. S. SURVEYOR
5, K. M. ROAD
SURVEYOR



(Handwritten signature)

Registrar a/s T (R)
North 24-Parganas
17, 9, 11-77

02 . III . 2007



LAND PLAN PART OF R S DAG NO 682

RS KHATIAN NO

LR KHATIAN NO

NAME OF MOUZA KALIKAPUR

J L NO 40

RESA NO 143

P S RAJARHA

DIST N 24 PARGANAS - SCALE 50' = 1"

NAME OF VENDOR

NAME OF VENDEE

AREA

08.75 DC

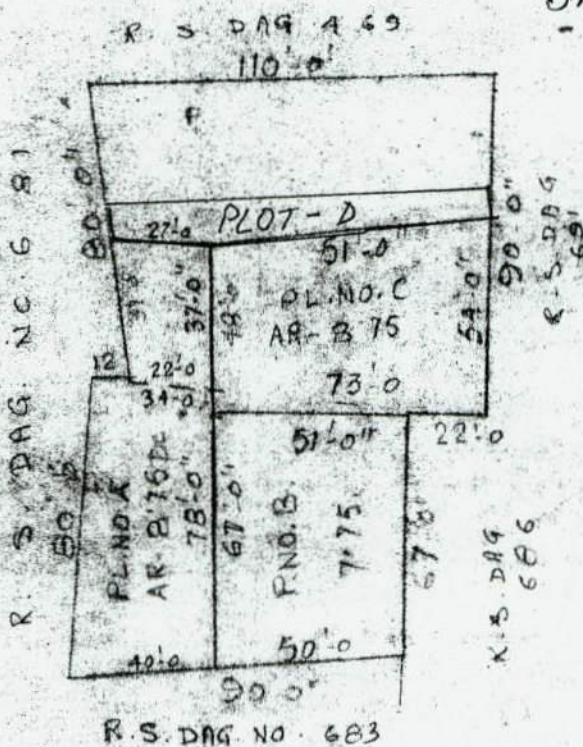
07.75 DC

08.75 DC

01 DC

Sankar Bhattacharya

Sri. Gouri Prasad Chatterjee



NOTE:- UNDIVIDED SHARE OUT OF 35 DECIMAL
COMPRISING 01 DECIMAL OF PLOT NO 682
SHOWN THUS

*DRAWN BY
S. K. MANDAL
SURVEYOR*



Registrar u/s I (B)
North 24-Parganas
(D. & R. - B)

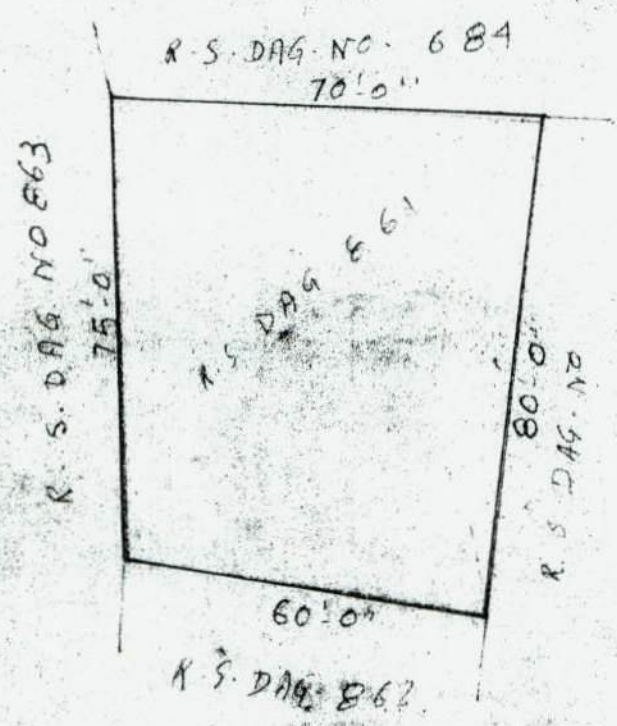
02 JUL 2007



LAND PL: PART OF R S DAG NO 861
RS KHATIAN NO
NAME OF MOUZA KALIKA PUR
RESA NO 143
I. R KHATIAN NO
J L NO 40
P S RAJARHAT
DIST N 24 PARAGANAS - SCALE 30 = 1"

PL NO	NAME OF VENDOR	NAME OF YENDEE	AREA
A			12 DC

Sankar Bhattacharya



DRAWN BY:
S. K. MONDAL
SURVEYOR



স্বাক্ষরিত: ১/১১/০৭
North 24-Parganas
(D. R. R. - ১)

02 JUL 2007

MEMO OF CONSIDERATION

Paid by

Rs. 15,45,500/-**Rs. 15,45,500/-**

(Rupees Fifteen Lacs Fourty Five Thousand Five Hundred) only.

Witness: -

1. Poojerit Bhattacharya.

2. Sankar Bhattacharjee

Sankar Bhattacharjee

SANKAR BHATTACHARJEE

Sm. Gouri Bhattacharjee

GOURI BHATTACHARJEE**SIGNATURE OF THE VENDORS**Drafted by: -**ARUN KUMAR BHAUMIK (Advocate)**Kolkata High Court
Registration No.905/1983
63/21, Dum Dum Road, Kol-74
Surer Math, Dial 2529-2531.



Registrar u/s I (A)
North 24-Parganas
1 M. S. R. No.
02 JUL 2007

Certificate of Registration under section 60 and Rule 69.

Registered in Book - I
CD Volume number 19
Page from 173 to 187
being No 09332 for the year 2007.



(X) 20-March-2008
District Sub Register II
Office of the D.S.R.-II NORTH 24-PARGANAS
West Bengal